

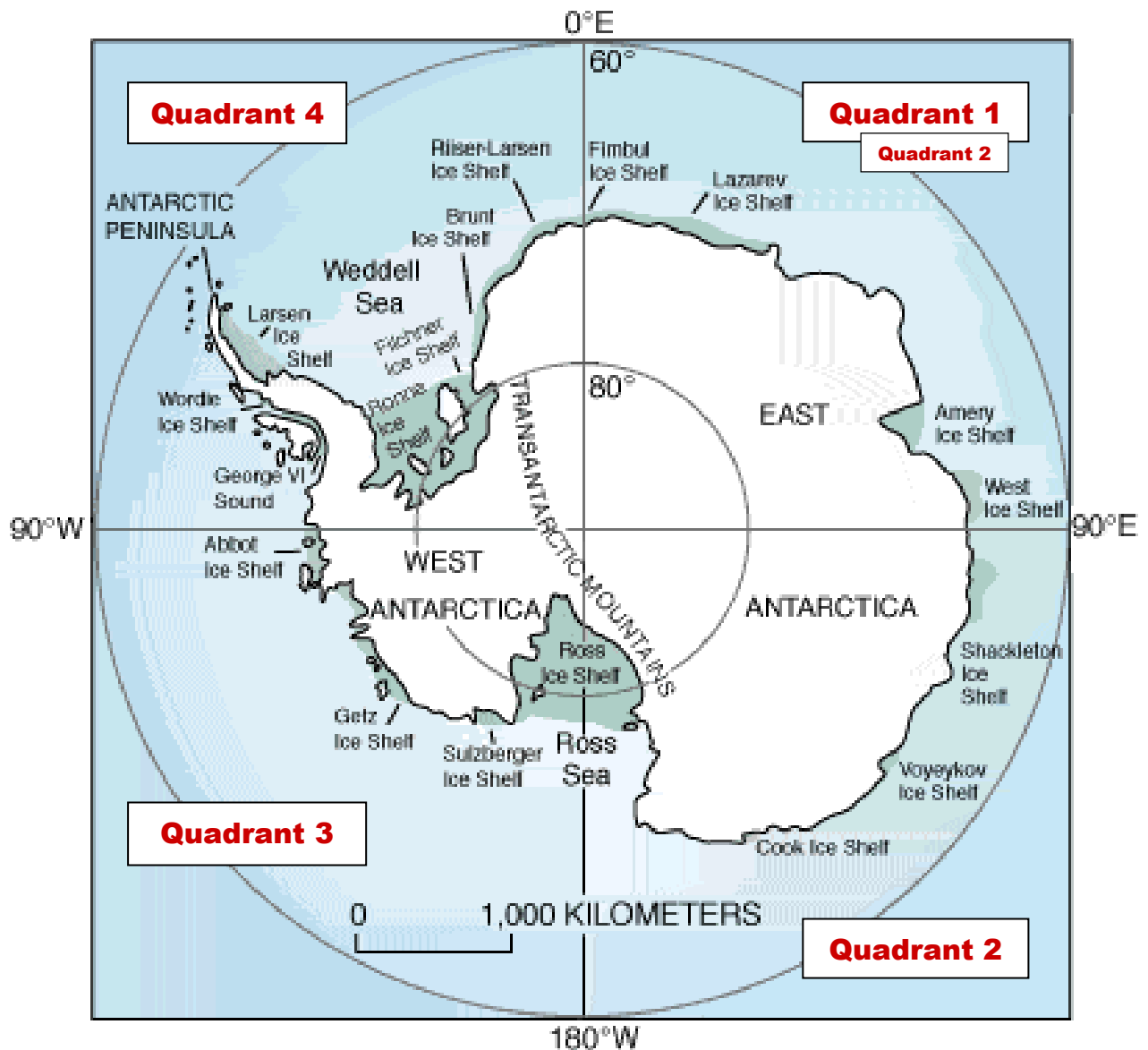
University of Waikato Library: Map Collection

Antarctica: maps

The Map Collection of the University of Waikato Library contains a comprehensive collection of maps from around the world with detailed coverage of New Zealand and the Pacific.

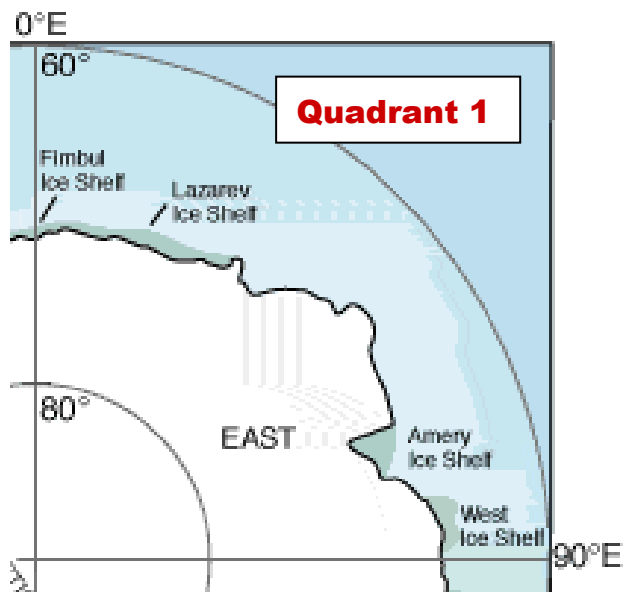
Editions are first unless stated. These maps are held in storage. Please ask a librarian if you would like to use one.

Antarctica is divided into 4 quadrants (see map below) and maps are organised accordingly.



Antarctica: maps

Quadrant 1 0° - 90°E



Antarctica. 1: 1,000,000

SQ37-38 Dronning Maud Land- Australian Antarctic Territory. AUSMAP. 1974.

SQ39-40 Napier Mountains. AUSMAP. 1974

SQ43-44 Australian Antarctic Territory. AUSMAP. 1969.

SQ45-46 Australian Antarctic Territory. AUSMAP. 1969.

SR37-38 Dronning Maud Land-Australian Antarctic Territory. AUSMAP. 1974.

SR39-40 Australian Antarctic Territory. AUSMAP. 1969.

SR41-42 Australian Antarctic Territory. AUSMAP. 1971.

SR43-44 Australian Antarctic Territory. AUSMAP. 1971.

SS40-42. Australian Antarctic Territory AUSMAP. 1971.

SS43-45 Australian Antarctic Territory. AUSMAP. 1971.

Dronning Maud Land - Oblique air photography. Norsk Polarinstitut Oslo

Norway. 1: 1,000 000. 1962- .

Sheet 2 6°W - 12°E

Sheet 3 12°E - 30°E

Sheet 4 30°E - 45°E

University of Waikato Library: Map Collection

Antarctica: maps

Quadrant 1 (continued)

Antarctica Reconnaissance maps. Washington, D.C.: US Geological Survey.

1:500,000. 1956- . 070b A500 000

AN0122 African Quadrant — E1-66-8

AN0123 African Quadrant — E1-66-12

Australian Antarctic Territory. 1: 250,000

SQ37-38.16 Enderby Land. Tange Promontory. AUSMAP. 1962.

SQ39-40.9 Enderby Land. Mount Riiser-Larsen. AUSMAP. 1963.

SQ39-40.10 & 6 Enderby Land. Mount Codrington & Proclamation Island. AUSMAP. 1964.

SQ39-40.11 & 7 Enderby Land – Kemp Land. Aker Peaks & Cape Borley. AUSMAP. 1967.

SQ39-40.12 Kemp Land. Oygarden Group. AUSMAP. 1966.

SQ39-40.13 Enderby Land. Simpson Peak. AUSMAP. 1962.

SQ39-40.14 Enderby Land. McLeod Nunataks. AUSMAP. 1964.

SQ39-40.15 & SR 39-40.7 Enderby Land – Kemp Land. Rayner Peak & Dismal Mtns.
AUSMAP. 1967.

SQ39-40.16 Kemp Land. Law Promontory. AUSMAP. 1966.

SQ41-42.13 & SR41-42.1 Mac Robertson Land. Mawson & Mount Twintop. AUSMAP. 1964.

SQ41-42.14 & SR41-42.2 Mac Robertson Land. Mount Henderson & Anniversary Nunataks.
AUSMAP. 1967.

SQ41-42.15 Mac Robertson Land. Scullin Monolith. AUSMAP. 1970.

SQ41-42.16 Mac Robertson Land. Bjerkø Peninsula. AUSMAP. 1970.

SR39-40.1 Enderby Land. Nye Mountains. AUSMAP. 1966.

SR39-40.4 Kemp Land. Hansen Mountains. AUSMAP. 1966.

SR41-42.3 Mac Robertson Land. Church Mountain. AUSMAP. 1970.

SR41-42.6 Mac Robertson Land. Stinear Nunataks. AUSMAP. 1969.

SR41-42.10 Mac Robertson Land. Crohn Massif. AUSMAP. 1970.

SS43-45.1 & 5 Mac Robertson Land & Princess Elizabeth Land. Grove Mountains. AUSMAP.
1968.

University of Waikato Library: Map Collection

Antarctica: maps

Quadrant 1 (continued)

Antarctica sketch maps. Washington, D.C.: US Geological Survey.

1: 500,000. 1968- . 070b A500 000

Northern Victoria Land 157°E - 171°E

Dronning Maud Land Maps. Norsk Polarinstitut Oslo Norway. 1: 250 000.

1972- .

H5 Jutulgryta

L6 Glopeflya

H6 H.U. Sverdrupfjella

M4 Starheimtind

J5 Muhlig-Hofmannfjella Nord

M5 Wohlthatmassivet

J6 Muhlig-Hofmannfjella Sor

M6 Hoelfjella Sor

K5 Filchnerfjella Nord

N5 Forposten

K6 Filchnerfjella Sor

N6 Sarkofagen

L4 Schirmacheroasen

Q6 Wideroefjellet Sor-Rondane

L5 Humboldt fjella

Belgian Antarctic Expedition 1: 25,000. 1963

Belgica Mountains

Princess Astrid Coast

University of Waikato Library: Map Collection

Antarctica: maps

Quadrant 1 (continued)

Japanese Geological Survey Institute. 1: 250,000. 1981

Lutzow-Holm Bay

Prince Olav Coast

Japanese Geological Survey Institute. 1: 25,000. 1981

Aka-Kabe Bluff

Mikazuki Rock

Akarui Point: the eastern part

Motoi Nunatak

Akarui Point: the western part

Mount Fukushima

Cape Hinode: the southern part

Mount Gyoten

Cape Omega

Mount Torimai

Cape Ryugu

Mount Tyo

Daruma Rock

Naga-Iwa Rock

Gobanme Rock

Niban Rock

Hae Rocks

Ogi Moraine Field

Kasumi Glacier

Oku-Iwa Rock

Kasumi Rock

Ongul Islands

Kumo-No-Taira Ice Field

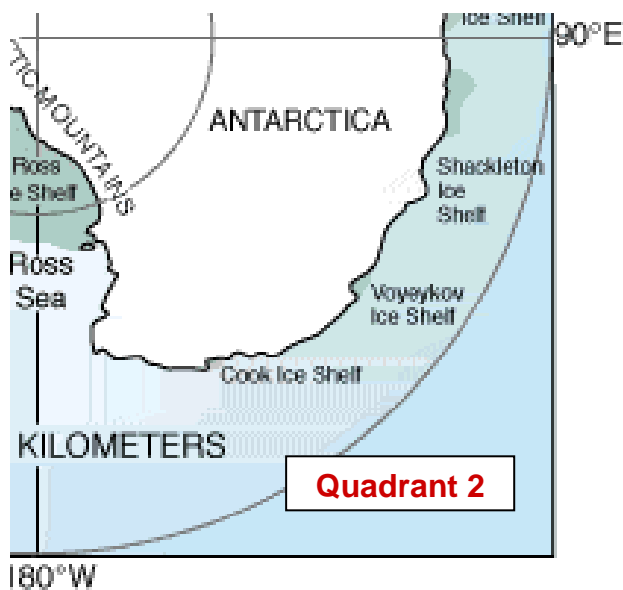
Padda Island

Lang Hovde

Taka-Iwa Rock

Antarctica: maps

Quadrant 2 90°E - 180°



Antarctica. 1: 1,000,000

- SQ45-46 Australian Antarctic Territory. AUSMAP. 1969.
- SQ47-48 Australian Antarctic Territory. AUSMAP. 1969.
- SQ49-50 Australian Antarctic Territory. AUSMAP. 1971.
- SQ51-52 Australian Antarctic Territory. AUSMAP. 1971.
- SQ53-54 Australian Antarctic Territory -Terre Adelie. AUSMAP. 1971.
- SQ55-56 Australian Antarctic Territory. AUSMAP. 1971.
- SR49-50 Australian Antarctic Territory. AUSMAP. 1975.

Antarctica. 1: 1,000,000 (continued)

- SR55-56 Australian Antarctic Territory. AUSMAP. 1974.
- SS55-57 Australian Antarctic Territory. AUSMAP 1989.
- SS56-59 Deep Freeze Range. USGeolSur. 1992
- ST54-57 Australian Antarctic Territory. AUSMAP 1989.
- SU53-57 Australian Antarctic Territory. AUSMAP 1989.

University of Waikato Library: Map Collection

Antarctica: maps

Quadrant 2 (continued)

Antarctica Reconnaissance maps. Washington, D.C.: US Geological Survey.

1:500,000. 1956- . 070b A500 000

- | | |
|-------------------------------------|-------------------------------------|
| AN0124 Australian Quadrant—E2-64-9 | AN0129 Australian Quadrant—E2-66-9 |
| AN0125 Australian Quadrant—E2-64-10 | AN0130 Australian Quadrant—E2-66-10 |
| AN0126 Australian Quadrant—E2-64-11 | AN0131 Australian Quadrant—E2-66-11 |
| AN0127 Australian Quadrant—E2-66-7 | AN0132 Australian Quadrant—E2-66-12 |
| AN0128 Australian Quadrant—E2-66-8 | |

NZMS 166 Antarctica 1: 250,000 series

- | | |
|--|---|
| Beaumont Bay SU56-60.6 1964 | Granite Harbour ST58-61.1 1961 (see also US map of Franklin Island) |
| Buckley Island SV51-60,3 1964 | Holland Range SU56-60.11 2nd ed 1965 |
| Byrd Glacier SU53-57.4 1961 | Liv Glacier SV1-10.5,6 1964 |
| Byrd Neve SU56-60.5 1961 | McMurdo Sound ST58-61.5 1961 |
| Cape Adare SR59-60.13 1968 | Mirabito Range SR57-58.16 1968 |
| Cape Hallett SS58-60.2 1967 | Mount Discovery ST58-61.9 1961 |
| Cloudmaker, the SV51-60.4 2nd ed 1964 | Mount Hope SU58-62,14 |
| Coulman Island SS58-60.6 1966 | Mount Joyce SS55-57.16 1965 |
| Daniels Range SR57-58.14 1967 | Mount Melbourne SS58-60.9 1965 |
| Darwin Glacier ST54-57.16 1961 | Mount Miller SU58-62.13 1961 |
| Freyberg Mountains SS58-60.1 2nd ed 1968 | Mount Murchison SS58-60.5 1965 |
| Freyberg Mountains SS58-60.1 1982
satellite imagery | Mount Rabot SU53-57.16 1961 |
| Geologists Range SU56-60.9 1964 | Mount Soza SR57-58.15 1967 |
| Nimrod Glacier SU56-60.10 1964 | Reeves Neve SS55-57.12 1965 |
| Ob' Bay SR57-58.11 1967 | Relief Inlet SS58-60.13 1965 |
| Plunket Point SV51-60,8 1964 | Sequence Hills SS55-57.8 1966 |
| Pomerantz Tableland SR57-58.10 1967 | Shackleton Glacier SV 1-10.1 1964 |

University of Waikato Library: Map Collection

Antarctica: maps

Quadrant 2 (continued)

NZMS 166 Antarctica 1: 250,000 series (continued)

Shackleton Inlet SU58-62.9 1961	Welcome Mountain SS55-57.4 1968
Suvorov Glacier SR57-58.6 1966	Westhaven Nunatak ST54-57.15 1961
Tucker Glacier SR58-59.14,15; SS56-58.4; ST59-61.1 1960	Wilson Hills SR57-58.5 1967
	Yule Bay SR57-58.12 1967

US Reconnaissance 1: 250,000 series

Argentina Range SU21-25.11 1968	McMurdo Sound Region ST57-60.1,2,5,6,9,10 Satellite imagery 1973
Blackburn Nunatak SU16-20.16	Moulton Escarpment 1963
Buckley Island SV51-60.3 1967	Mount Blackburn SV1-10.11 1968
Caloplaca Hills SV1-10.12 1968	Mount Discovery ST57-60.10 1965
Cape Selborne SU56-60.2 1966	Mount Discovery ST57-60.10 1974 satellite image
Carlyon Glacier ST57-60.13 1966	Mount Elizabeth SU56-60.15 1966
Cloudmaker, the SV51-60.4 1967	Mount Galla 1963
Cordiner Peaks SU21-25.9 1969	Mount Goodale SV1-10.6 1967
D'Angelo Bluff SV1-10.15 1968	Mount Hampton 1963
Davis Valley SU21-25.10 1969	Mount Harmsworth ST57-60.9 1965
Franklin Island ST57-60.2 1965 (see also NZ map of Granite Harbour)	Mount Joyce SS55-57.16 1968
Gambacorta Peak SV21-30.1 1968	Mount Kathleen SU56-60.16
Geologists Range SU56-60.9 1966	Mount Melbourne SS58-60.9 1968
Havola Escarpment 1963	Mount Nares SU56-60.6 1966
Holland Range SU56-60.11 1966	Mount Olympus SU56-60.1 1966
Leverett Glacier SV1-10.7 1968	Mount Rabot SU56-60.14 1966
Liberty Hills SU16-20.2 1967	Mount Sidley 1963
Liv Glacier SV1-10.5 1968	Mount Wisting SV 1-10.9 1967
Long Hills 1963	
Newcomer Glacier 1962	

University of Waikato Library: Map Collection

Antarctica: maps

Quadrant 2 (continued)

US Reconnaissance 1: 250,000 series (continued)

Nilsen Plateau SV1-10.10 1967	Shackleton Glacier SV 1-10.1 1967
Nimrod Glacier SU56-60.10 1966	Stewart Hills 1963
Ohio Range 1963	Taylor Glacier ST57-60.5 1968
Pagano Nunatak 1963	Thiel Mountains 1963
Pecora Escarpment SV11-20.8 1968	Thomas Hills SV11-20.4 1969
Plunket Point SV51-60.8 1967	Turnstile Ridge ST53-56.16 1966
Reeves Neve SS55-57.12 1968	Union Glacier ST17-20.13 1967
Relief Inlet SS58-60.13 1968	Vinson Massif 1962
Ross Island ST57-60.6 1965	Wilhoite Nunataks SU56-60.5 1966
Saratoga Table SU21-25.14 1969	Wisconsin Range SV1-10.8 1968
Schmidt Hills SU21-25.13 1969	

Australian Antarctic Territory. 1: 250,000

SQ49-50.9 Wilkes Land. Vincennes Bay. AUSMAP. 1968.

SQ49-50.9 & 6 Wilkes Land. Law Dome & Cape Poinsett. AUSMAP. 1968.

Ross Dependency NZMS 175. 1: 50,000

Cape Crozier NZMS 175/16 1962.

Cape Bird NZMS 175/4 1961.

Beaufort Island NZMS 175/1 1960.

US Geological Survey / New Zealand DOSLI. 1: 50,000

Cape Chocolate 77195-Y1-TM-050.

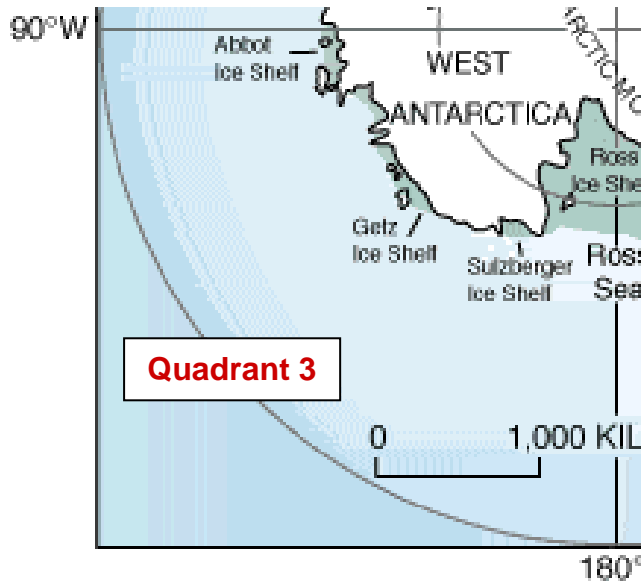
Granite Knolls 77196-Y1-TM-050.

Cathedral Rocks 77197-Y1-TM-050.

Knobhead 77198-Y1-TM-050.

Antarctica: maps

Quadrant 3 180° - 90°W



Antarctica sketch maps. Washington, D.C.: US Geological Survey, 1968-
1: 500,000 070b A500 000

Bakutis Coast – Marie Byrd Land 125°W - 106°W

Hobbs Coast – Marie Byrd Land 142°W - 125°W

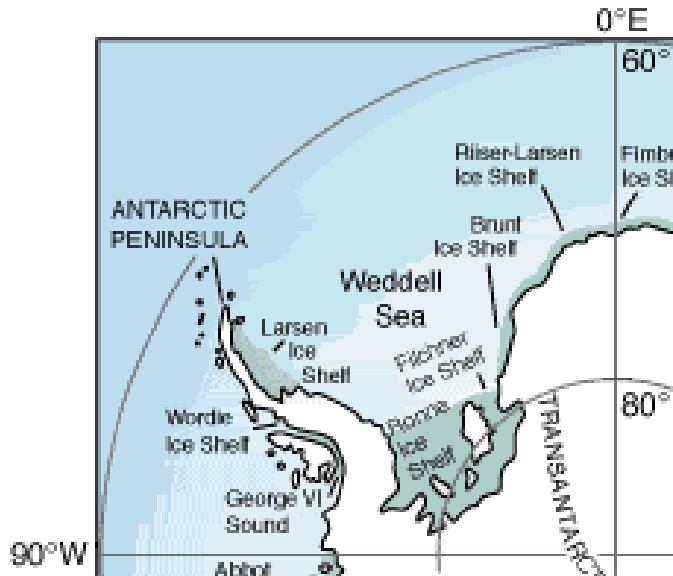
Saunders Coast – Marie Byrd Land 160°W - 142°W

Thurston Island – Jones Mountains 106°W - 90°W

University of Waikato Library: Map Collection

Antarctica: maps

Quadrant 4 90°W - 0°



Argentina. Instituto Geográfico Militar, 1973. 1: 5,000,000

Territorio Nacional de la Tierra del Fuego, Antártida e Islas del Atlántico Sur.

Dronning Maud Land - Oblique air photography. Norsk Polarinstitut Oslo Norway. 1962- . 1: 1,000 000

Sheet 1 21°W - 6°W

Sheet 2 6°W - 12°E

Antarctica sketch maps. Washington, D.C.: US Geological Survey, 1968- . 1: 500,000 070b A500 000

Bryan Coast – Ellsworth Land 90°W - 75°W

Ellsworth Land (East Part) – Palmer Land (South Part) 75°W - 59°W

University of Waikato Library: Map Collection

Antarctica: maps

Quadrant 4 (continued)

Dronning Maud Land Maps. Norsk Polarinstitut Oslo Norway. 1972- . 1: 250 000

B7 Vestfjella Vest

F7 Kirwanveggen

C7 Vestfjella Aust

G5 Ahlmannryggen

F5 Giaeverryggen

G6 Jutulstraumen

F6 Borgmassivet

G7 Neumayerskarvet

British Antarctic Territory. Directorate of Overseas Surveys (DOS)

Anvers Island, South Coast: East Sheet. 1965. 1: 25,000. DOS310 series D811

Anvers Island, South Coast: West Sheet. 1965. 1: 25,000. DOS310 series D811

Argentine Islands with Anagram Islands. 1964. 1: 10,000. DOS210 series D812

Alexander Island and Charcot Island. 1963. 1:100,000.

Elephant Island: From a survey by the Joint Services Expedition, December 1970. 1972. 1: 132,000.

Antarctic Peninsula with South Georgia and South Sandwich Islands. 1968. 1:3 100,000. DOS (Misc) 233.

South Orkney Islands: Signy Island. 1975. 1: 10,000.

Ellsworth Mountains Antarctica. USGS Antarctica Satellite Image Maps AN0117. 1976. 1: 500,000.

Orville Coast. SS17-20/SE (BAS500P). 1981. 1: 500,000.

Sheet 13 [Southern Graham Peninsula]. 1965. 1: 500,000 DOS710 (Series D401).

University of Waikato Library: Map Collection

Antarctica: maps

British Antarctic Territory

South Shetland Islands. 1968. 1: 200,000 DOS710 (Series D401).

W 62 56 [King George Island].

W 62 58 [Nelson Island].

W 62 60 [Livingston Island].

Graham Peninsula. 1974. 1: 250,000 BAS 250

Graham Land. SQ19-20/4.

James Ross Island. SQ21-22/1.

Trinity Peninsula. SP21-22/13.

Joinville Island. SP21-22/14.

Palmer Land. SR19-20/12.

Palmer Land. SR19-20/16.